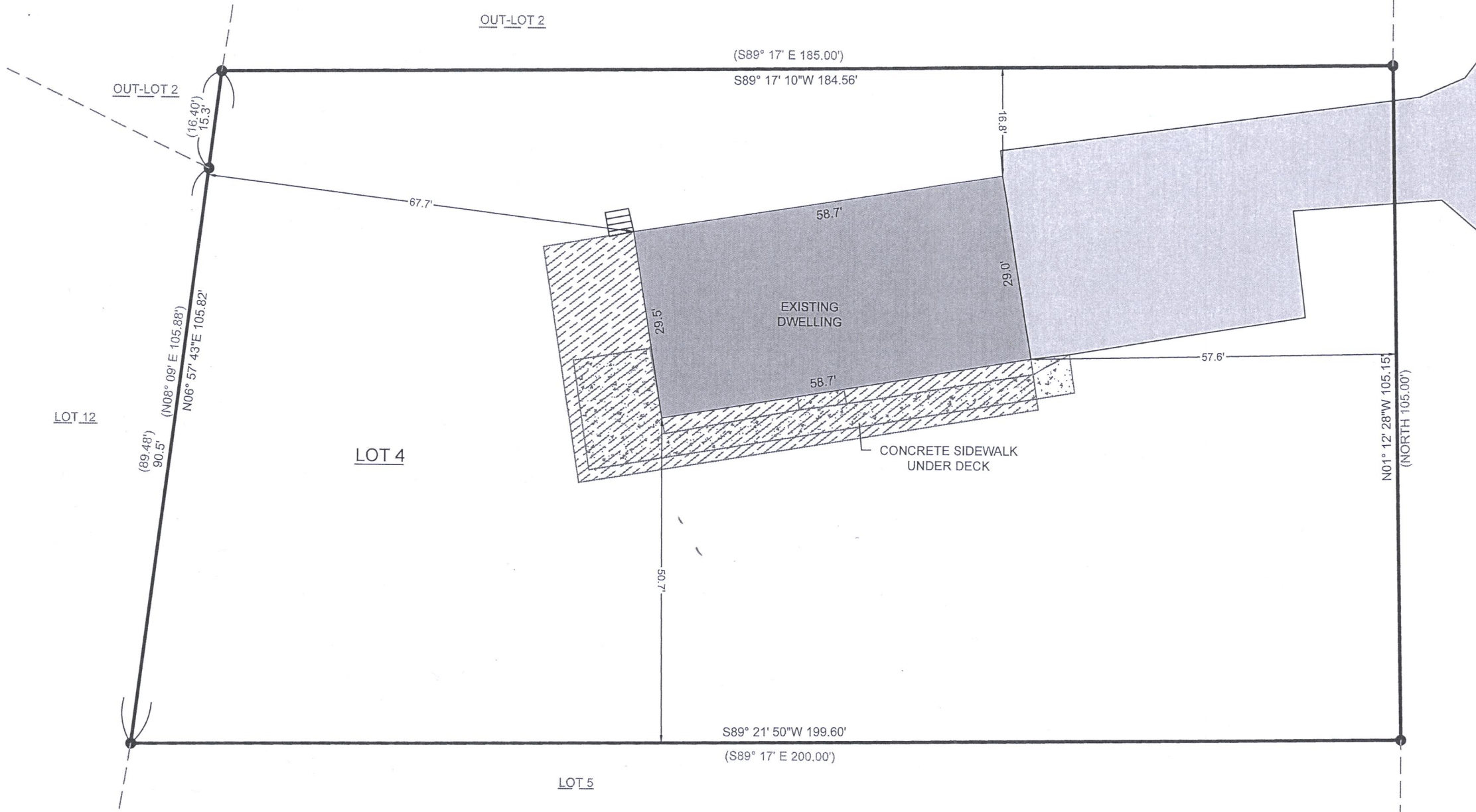


# PLAT OF SURVEY

## LEGAL DESCRIPTION:

A PARCEL OF LAND LOCATED IN THE SOUTHEAST 1/4 OF THE NORTHWEST 1/4 OF SECTION 4 IN TOWNSHIP 1 NORTH, RANGE 17 EAST, IN THE TOWN OF LINN, WALWORTH COUNTY, WISCONSIN, MORE PARTICULARLY DESCRIBED AS:

LOT 4 OF GENEVA OAKS SUBDIVISION AS RECORDED IN DOCUMENT NO. 621953 AS PER THE WALWORTH COUNTY REGISTER OF DEEDS.



- LEGEND
- FOUND 1" IRON PIPE
  - ( XX ) RECORDED AS
  - [Pattern] EXISTING CONCRETE
  - [Pattern] EXISTING ASPHALT DRIVE
  - [Pattern] EXISTING BUILDING
  - [Pattern] EXISTING DECK

- NOTE:
1. BASIS OF BEARING: THE WISCONSIN STATE PLANE COORDINATE SYSTEM, NAD-83, SOUTH ZONE.
  2. FIELD WORK COMPLETED MAY 17, 2021
  3. BUILDING SURVEYED TO THE EXTERIOR OF SIDING.
  4. FIELD CREW CHIEF: RAY MCARDLE

SURVEY ORDERED BY:  
BOB WEBSTER


PROPERTY ADDRESS:  
N2331 CHAPIN ROAD  
LAKE GENEVA, WI 53147

SURVEYOR:  
PAUL H. VAN HENKELUM, PLS  
CARDINAL ENGINEERING LLC

"I HEREBY CERTIFY THAT I HAVE SURVEYED THE ABOVE DESCRIBED PROPERTY AND THE MAP IS A TRUE AND CORRECT REPRESENTATION OF ITS EXTERIOR BOUNDARIES AND SHOWS THE SIZE AND LOCATION OF ALL VISIBLE STRUCTURES, APPARENT EASEMENTS AND ENCROACHMENTS, IF ANY."

*Paul H. Van Henkelum*  
PAUL H. VAN HENKELUM, PLS #1931

5/27/2021  
DATE






CARDINAL ENGINEERING LLC  
DESIGNING IN TRUE DIRECTIONS

PO BOX 281 - 1200 LA SALLE ST.  
LAKE GENEVA, WI 53147  
262-757-8776  
CARDINALENGINEERINGWI.COM

DATE: 05/27/2021 JOB No. 21411  
SHEET 1 OF 1 EJO



IGO-4

117-4517